

MAURITANIA

Landmine Impact Survey - 2006



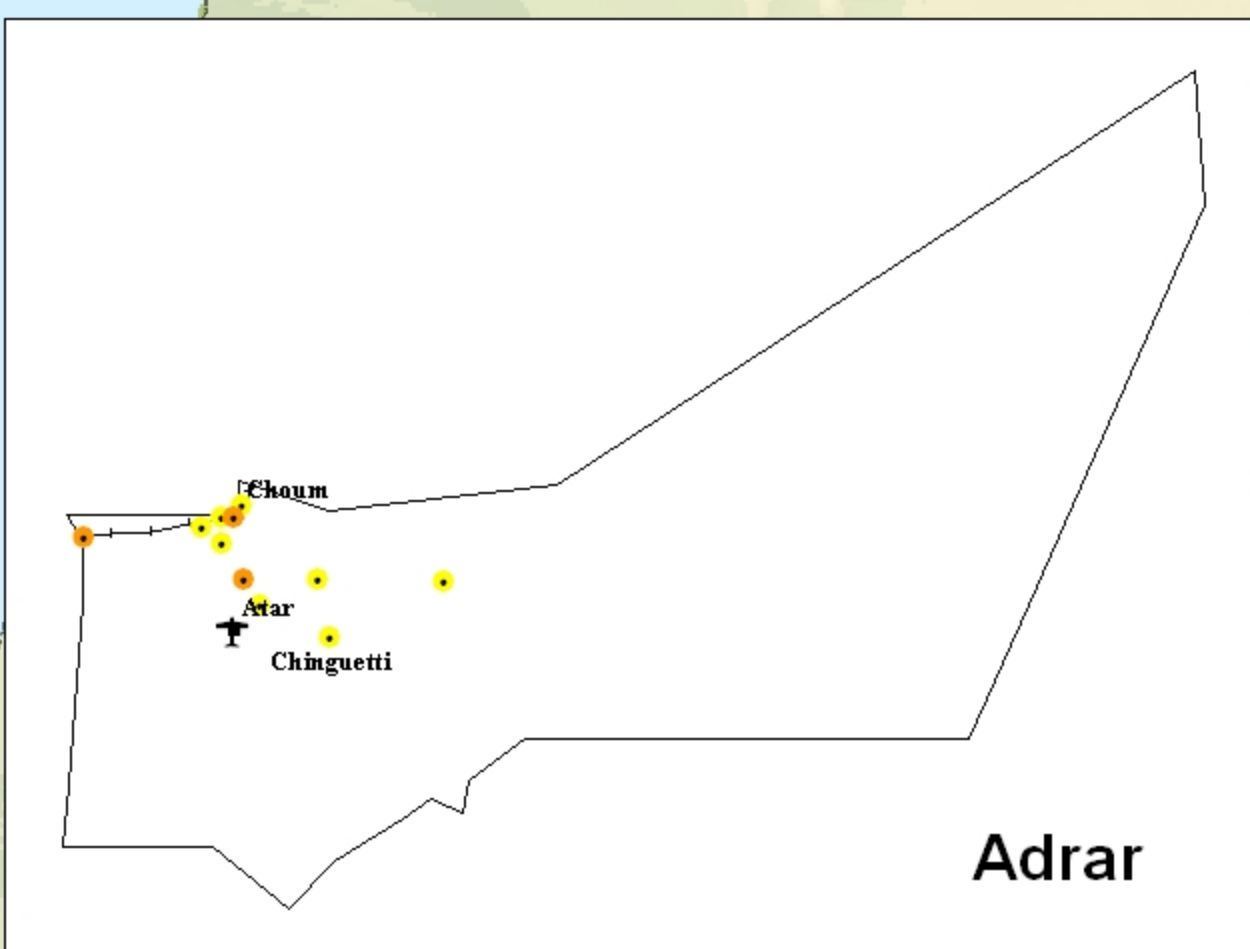
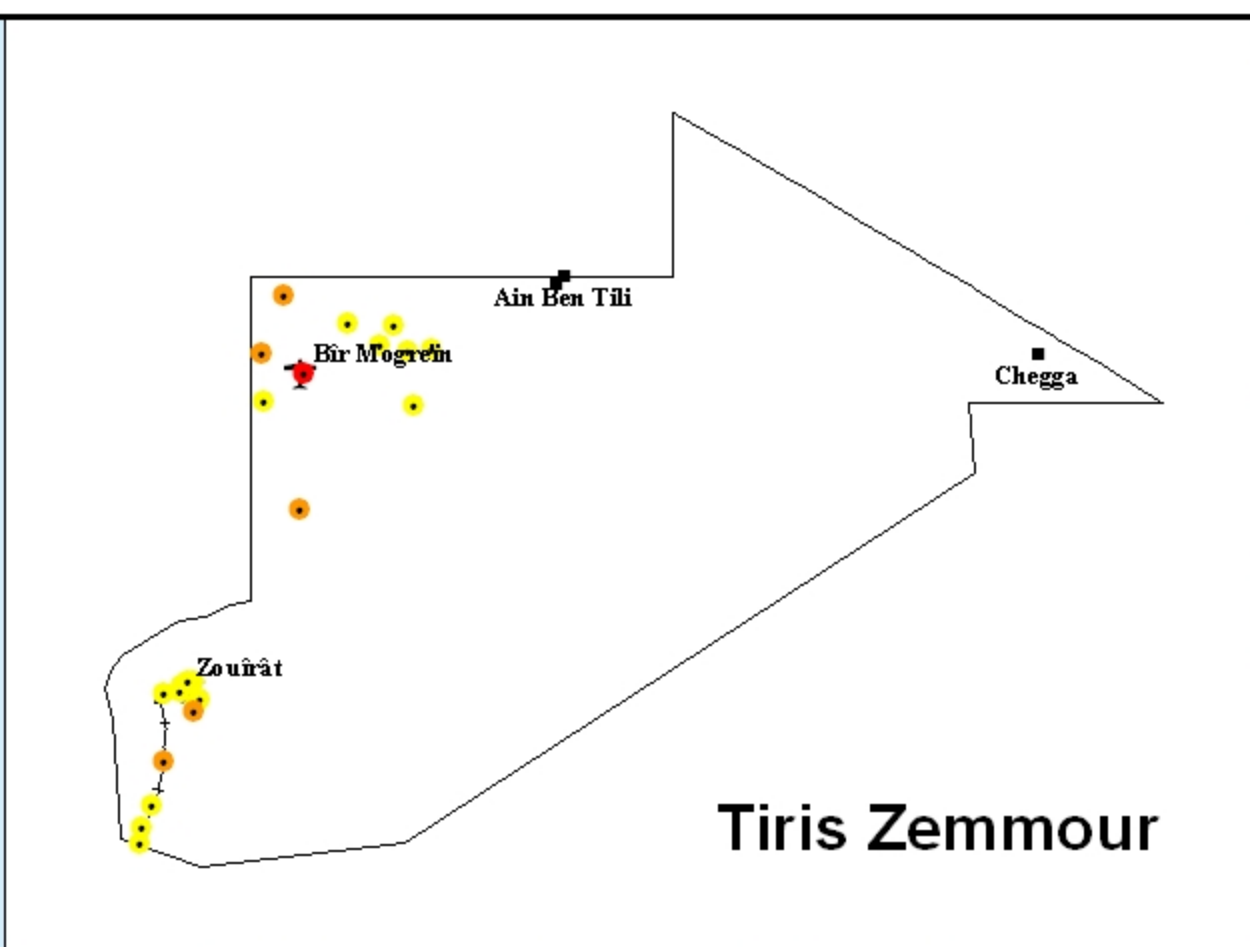
Implemented by:
Bureau National de Déminage Humanitaire



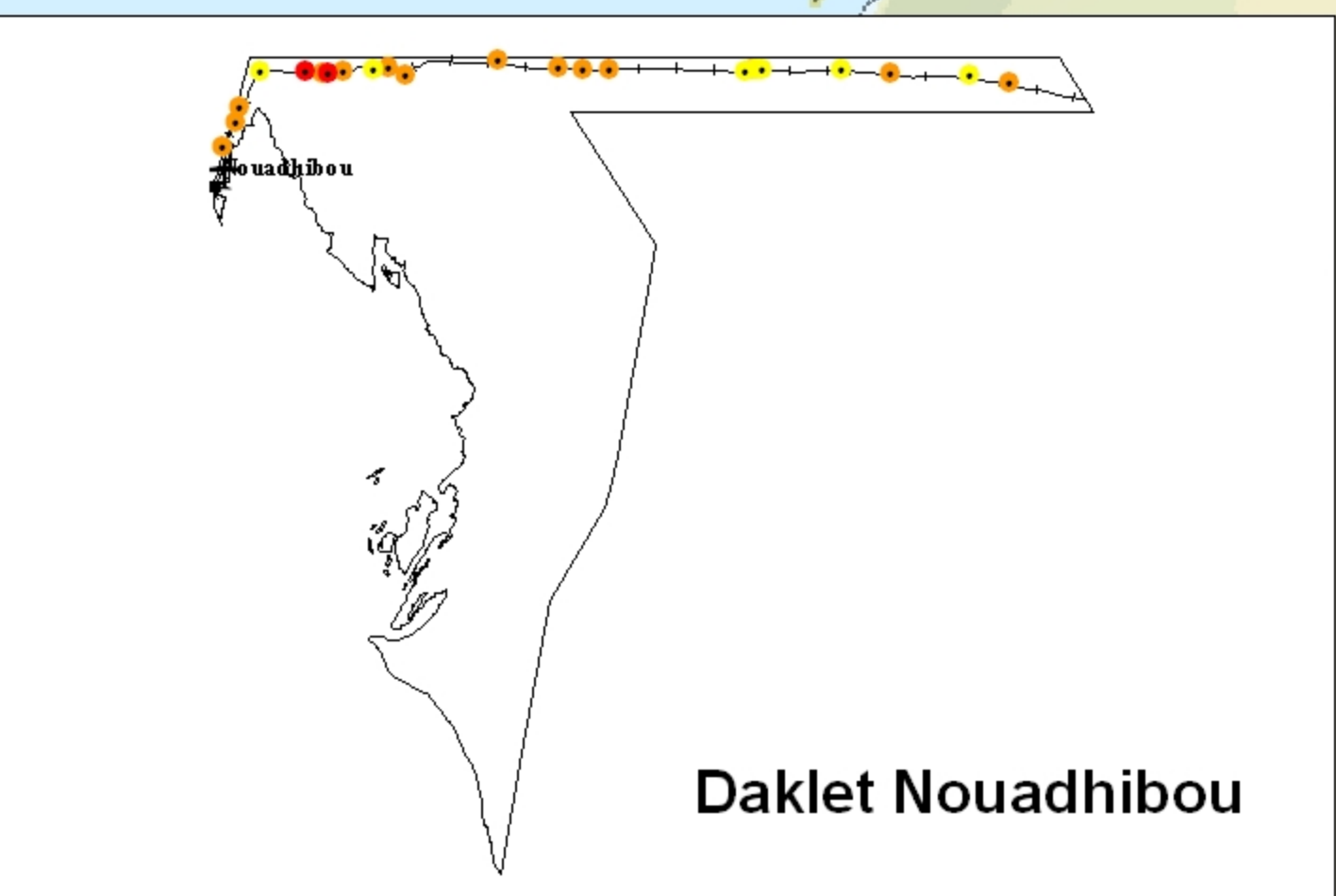
Funded by the governments of Canada and Sweden,
the United Nations Development Programme, and
the United Nations Mine Action Service



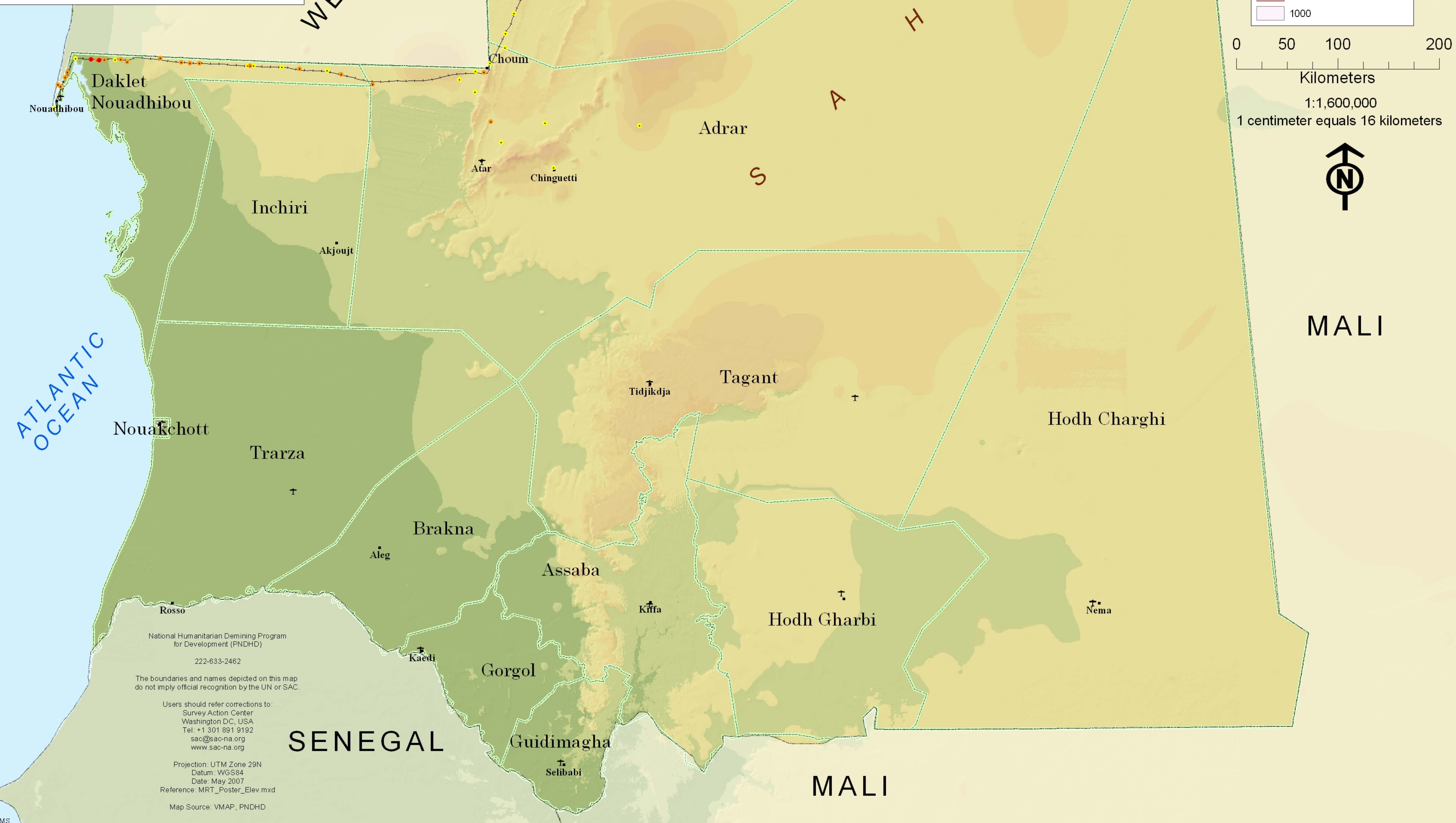
Technical support by:



Impacted Provinces	Communities, by Impact Level				Suspected Hazard Areas	Recent Victims
	High	Medium	Low	Total		
Nouadhibou	2	15	8	25 42%	26 40%	11 79%
Tiris Zemmour	1	5	18	24 40%	27 42%	2 14%
Adrar	0	3	8	11 18%	12 18%	1 7%
Total	3	23	34	60 100%	65 100%	14 100%



WESTERN SAHARA

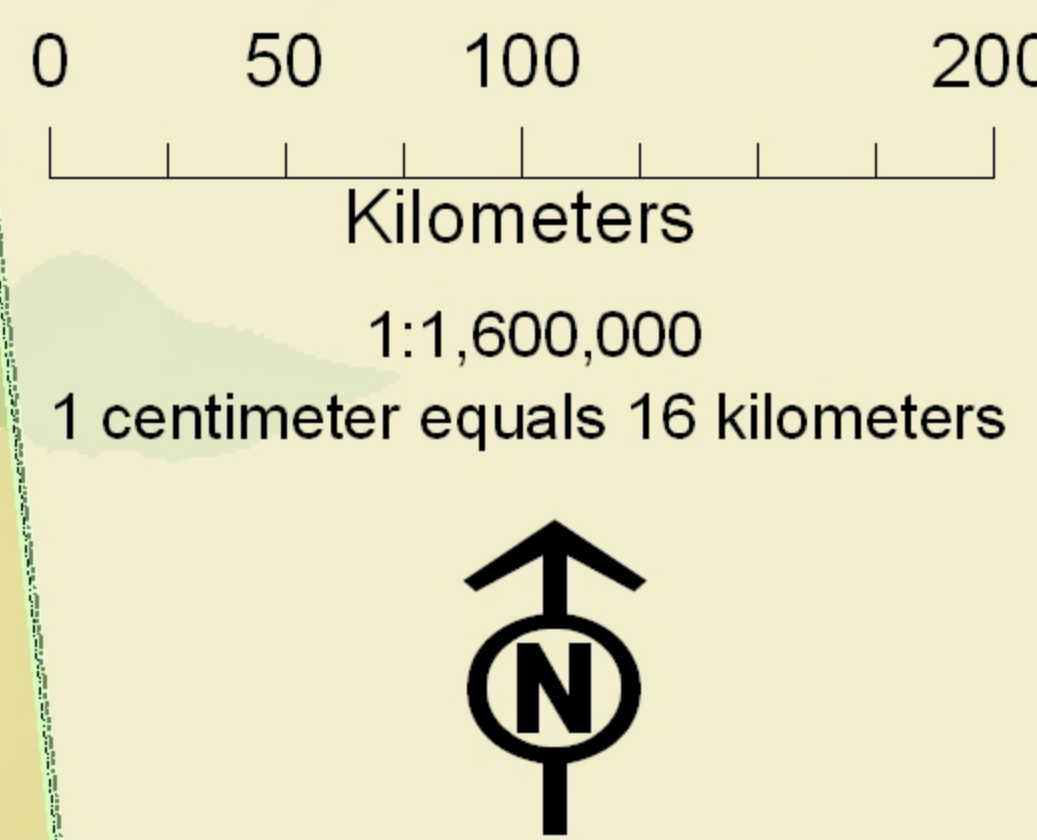


Legend

- High Impact Community
- Medium Impact Community
- Low Impact Community
- ✈ Airport
- ★ Capital
- City
- Primary Route
- Secondary Route
- Railway
- Provincial Boundary

Elevation (meters)

- 0
- 200
- 400
- 600
- 800
- 1000



National Humanitarian Demining Program
for Development (PNHD)
222-633-2462
The boundaries and names depicted on this map
do not imply official recognition by the UN or SAC.
Users should refer corrections to:
Survey Action Center
Washington DC, USA
Tel: +1 301 891 9192
sac@sac-na.org
www.sac-na.org
Projection: UTM Zone 29N
Datum: WGS84
Date: May 2007
Reference: MRT_Poster_Elev.mxd
Map Source: VMAP, PNHD